











**Snohomish Conservation District
Proposed Assessment Area**

-  Freeway
-  Highway
-  Large Roads
-  Connectors
-  Areas Not Within SCD Boundary
-  Proposed Assessment Area

Areas with no Proposed Assessment

-  Forestry Zoning
-  Native American Land
-  US Forest Service
-  Stillaguamish Clean Water District

